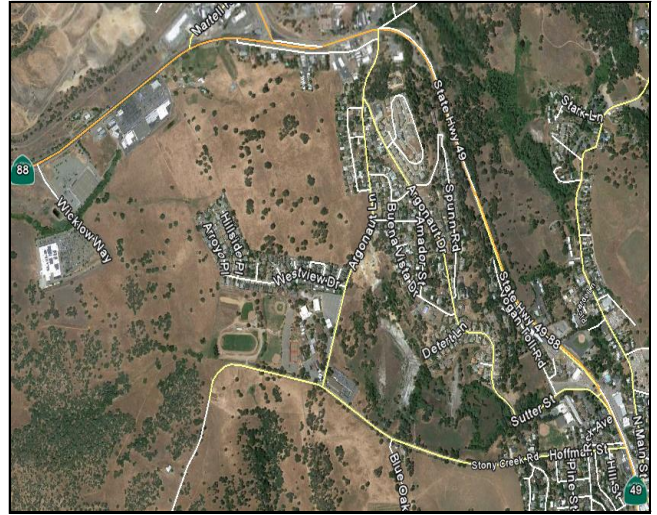


Sutter Street Extension

Revised: 03/07/2014
 Local Agency: City of Jackson
 Lead Contact: Gary Ghio

Project Description

The City of Jackson is planning to extend and improve Sutter Street from State Route 49/88 to Hoffman Street and Stony Creek, completing the gap above Argonaut Drive, improving the approach to SR 49/88, and signaling the intersection at SR 49/88. The purpose of the project is to improve circulation and safety for pedestrians, bicycles, neighborhood electric vehicles and vehicular traffic.



Schedule

2008	2009	2010	2011	2012	2013	2014
Schedule is not available at this time.						

Costs		Funding		Milestones	
PE:	TBD	Federal/State Grant	TBD	RFA for PE Approved:	TBD
RW/Util:	TBD	RTMF:	TBD	ENV Clearance Date:	TBD
CON:	TBD	Fair Share:	TBD	RFA for Right of Way:	TBD
CE:	TBD	Local Match:	TBD	RFA for Utilities:	TBD
		Unmet Need:	TBD	RFA for CON Approved:	TBD
				CON Completed:	TBD
Total:	TBD	Total:	TBD	Closeout:	TBD

Project Contacts

Local Agency:	Mike Daly, City Manager	(209) 223-1646	mdaly@ci.jackson.ca.us
Project Manager:	Gary Ghio, City Engineer	(209) 223-1646	g.ghio@wgainc.net


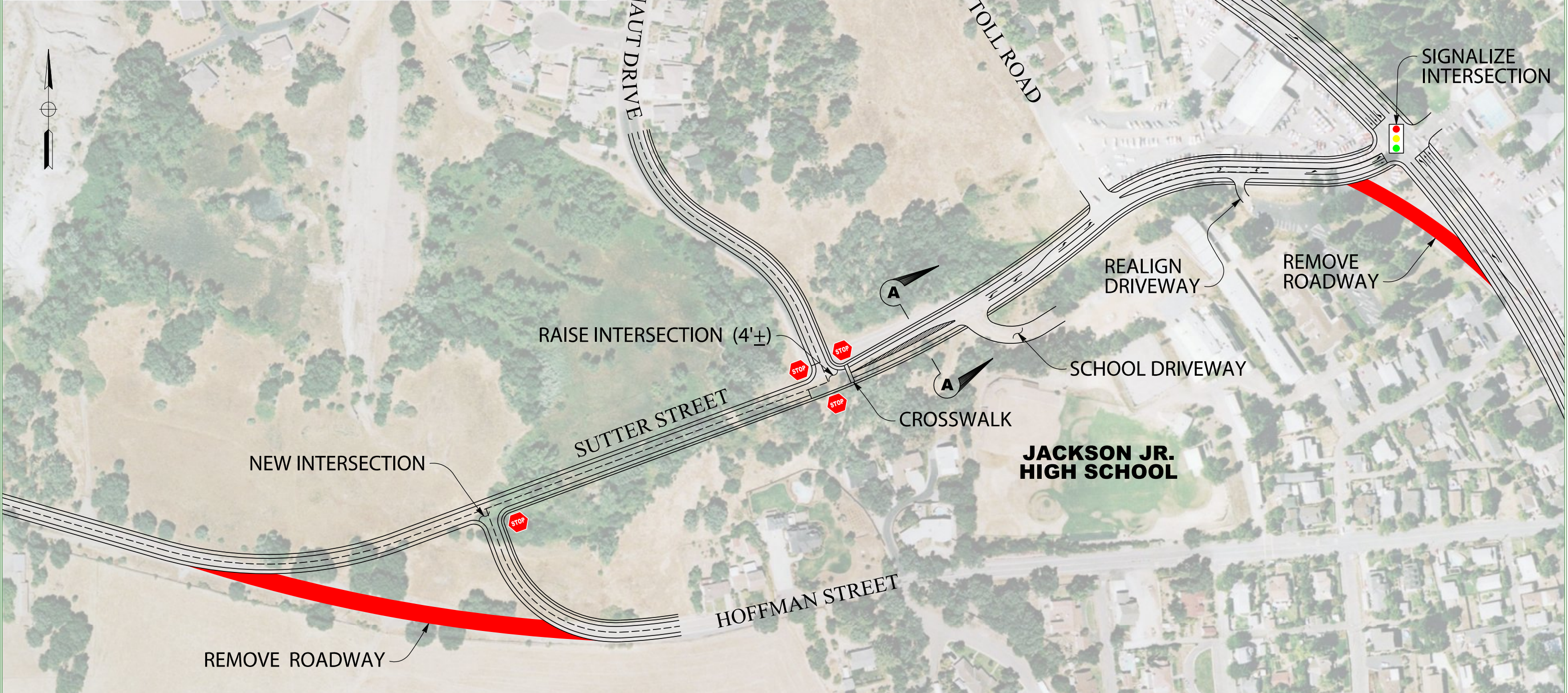
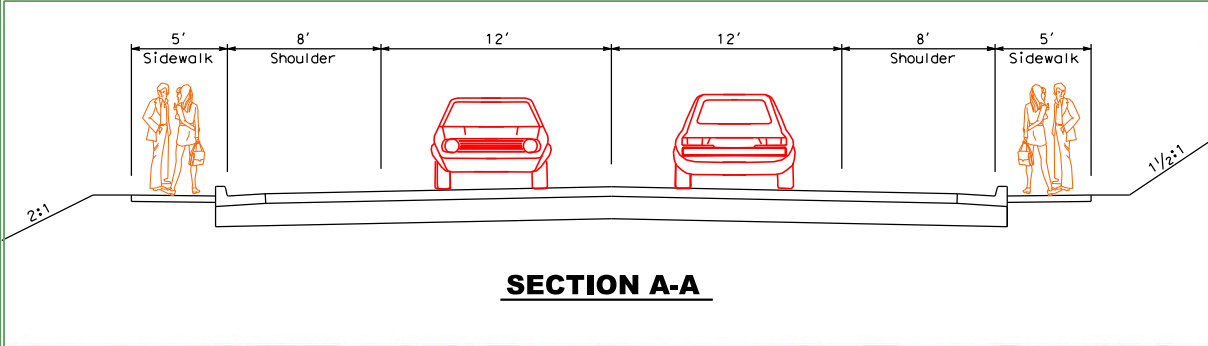
Project Status

The Department of Toxic Substances Control (DTSC) and the Environmental Protection Agency (EPA) are currently reviewing the project site. Hazardous waste associated with the mine tailings dam is adjacent to project. Project layout is being coordinated to minimize/avoid right of way acquisition of contaminated property

Header Color Key:

Green = On Schedule **Yellow** = Faces Impending Hurdles **Red** = Encountering Delivery Hurdles **Blue** = Projected Constructed

REGIONAL TRAFFIC MITIGATION FEE PROGRAM



PROJECT	SUTTER STREET EXTENSION	
PREPARED BY:	DOKKEN ENGINEERING <small>2365 Iron Point Rd Suite 200 Folsom, CA, 95630</small>	
DATE: SEPTEMBER 2009	SCALE: 1" = 200'	
<small>... \1810_SUTTER_ST_CMx... dgn</small>		